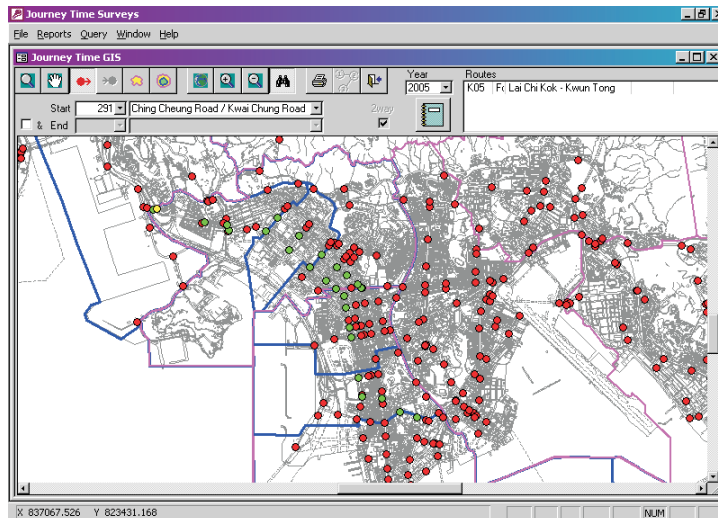


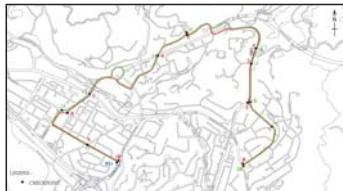
Journey Time Surveys in Hong Kong



Car Journey Time Surveys

MVA has been commissioned by the Transport Department to carry out Car Journey Times Survey annually since 2001.

The key task for the surveys are to measure car journey times over more than 60 survey routes during the morning and evening peak hours. This involved travelling along major road networks on Hong Kong Island, Kowloon and in the New Territories to assess the change of traffic conditions in the territory over time.



JTView

In order to enhance the data analysis and presentation for the numerous data collected during the

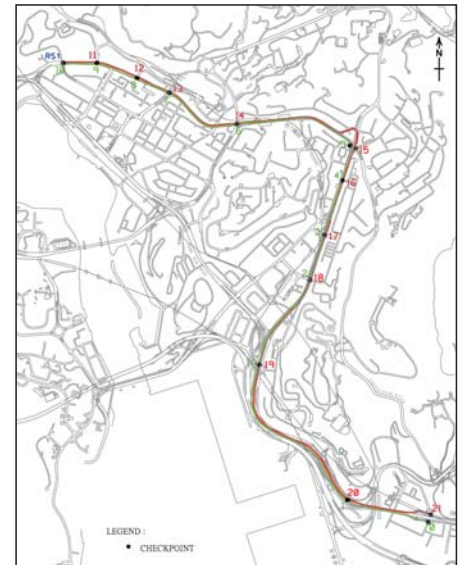
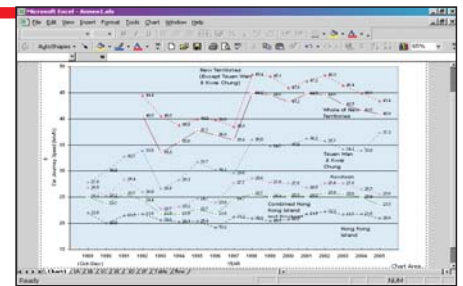
surveys, a computer program, namely JTView, has been developed and maintained.



JTView is a Geographical Information Systems (GIS) tool that presents the data collected in various survey years geographically and textually.

Functions of analysis for average journey speeds in regions, districts and sub-districts were also built into JTView for easy use.

The existing JTView will be enhanced and integrated to Transport Department's Transport Information System (TIS) in the near future.



Journey Time Surveys :

- ▶ Car Journey Time Survey for Monitoring Traffic Congestion 2006-2007;
- ▶ Car Journey Time Survey for Monitoring Traffic Congestion 2003-2005;
- ▶ Car Journey Time Survey for Monitoring Traffic Congestion 2001-2002;
- ▶ West Rail Impact Before and After Surveys;
- ▶ EMSD-Journey Time Indicator Before and After Surveys

Note :

The above quoted figures are indicative only.

MVA Head Office in Asia

26/F China Resources Building
26 Harbour Road
Wanchai Hong Kong

Tel : (852) 2529 7037
Fax : (852) 2527 8490
mva@mva.com.hk
www.mvaconsultancy.com

